


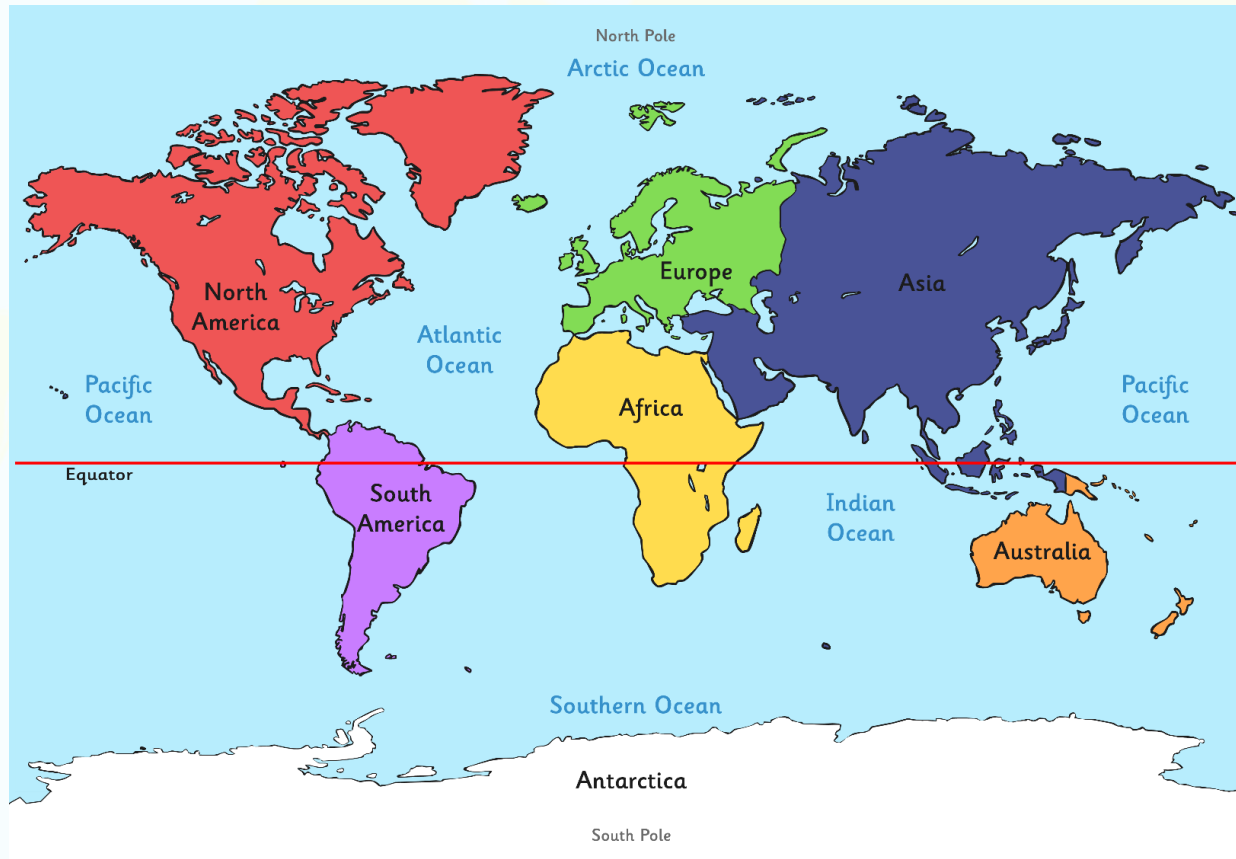
Geography





Hot or Cold?

Use your knowledge to discuss which continents you know are hot and cold and explain why.



Europe

Europe is one of the seven continents. The other six are; **North America**, **South America**, **Africa**, **Asia**, **Australasia** and **Antarctica**.




Europe is the second smallest continent in size.

There are around **50 countries** in Europe, including England, France, Croatia and part of Russia.

743 million people (743,000,000) are thought to live in Europe, making it the third largest continent by population.

Most countries use the **Euro** as their currency.



There are lots of religions across Europe, the most practised being Christianity.

Some Flags of Europe



European Union



Croatia



Ireland



Sweden



Estonia



Belgium



Switzerland



Denmark



United Kingdom



Slovakia



Slovenia



Portugal




Poland



Netherlands



Germany



Czech Republic



Italy



Monaco



Latvia



Serbia



Turkey



Romania



Iceland




Spain



Georgia



Norway



Russia



Hungary



Bulgaria



France




Finland



Austria

Map of Europe





I would like you to watch this lesson from Oak National Academy about the countries in Europe.

<https://classroom.thenational.academy/lessons/what-are-the-countries-of-europe-69k6cr>

There is a short quiz to complete at the end of the video.

Activity 1

Using an Atlas or the internet, please name the numbered countries on the map.

How many did you know before you had to look at a map?



Country Names


How well do you know Europe? Fill in the names of the numbered countries. Don't forget capital letters!


1. U _____	12. S _____
2. R _____	13. R _____
3. F _____	14. U _____
4. G _____	15. I _____
5. I _____	16. B _____
6. S _____	17. S _____
7. P _____	18. D _____
8. B _____	19. G _____
9. N _____	20. S _____
10. F _____	21. L _____
11. N _____	

An illustration of two children, a girl and a boy, wearing hats and backpacks, looking at a map. The girl is pointing towards the map.

Activity 2

- Select a country from Europe to research and find out the information on the sheet.
- Try not to choose – UK, Italy, Spain or France.

European Country Research	
<small>Using non-fiction books and the Internet, research a European country of your choice and complete the table below.</small>	
Country Name:	Capital City:
Location of Country (colour in to highlight): 	Flag of Country:
Language(s) Spoken:	Bordering Countries/Seas:
Example Phrases:	
Famous Landmarks:	Famous People:
Population:	Area:
Popular Food:	Popular Activities/Sports:
Head of State:	Any Other Interesting Facts:
National Anthem:	

 www.twinkl.co.uk 